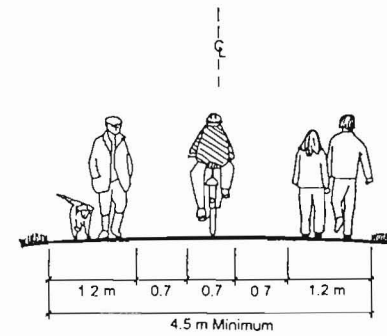
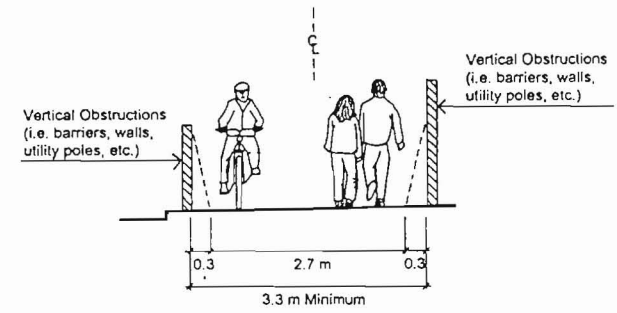
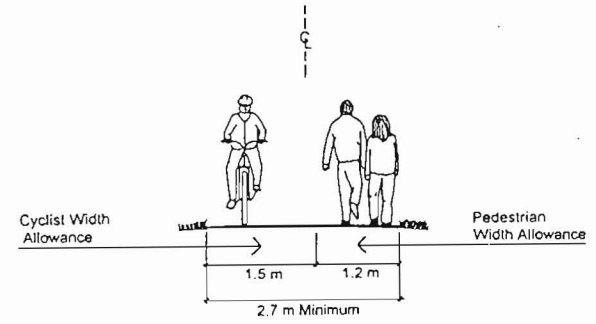
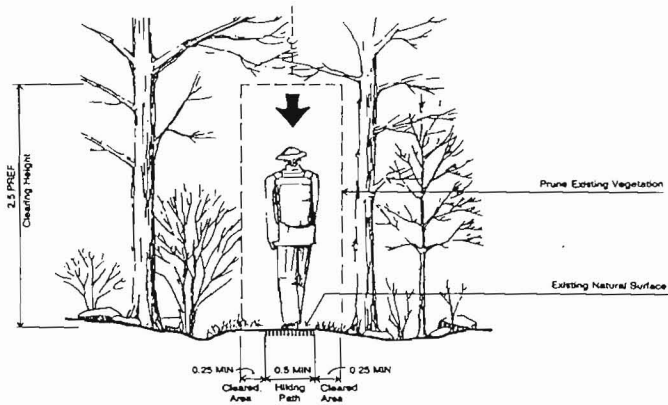


Rationale for Path Widths

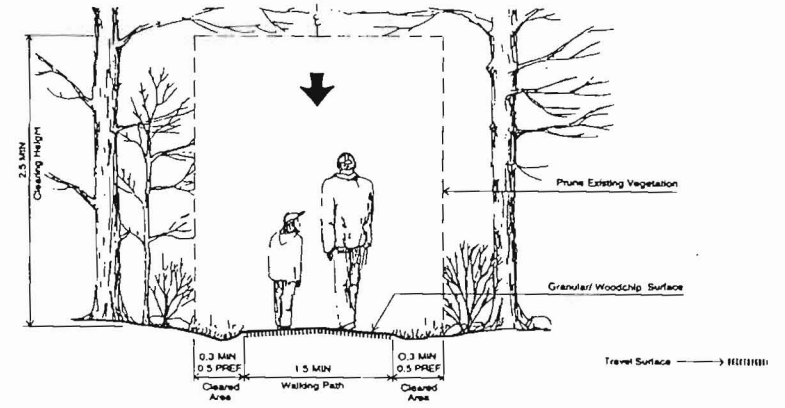


PARK TO PARK TRAIL

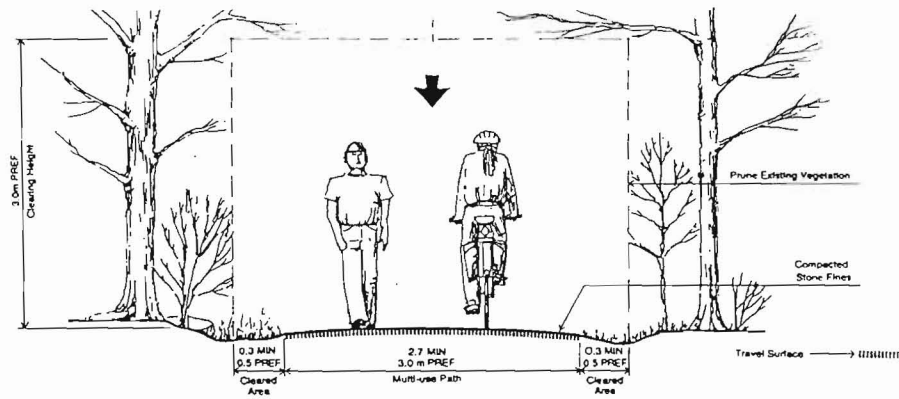
ARTHUR ANDERSEN & Co. / THE PLANNING PARTNERSHIP / VICTOR FORD AND ASSOCIATES INC



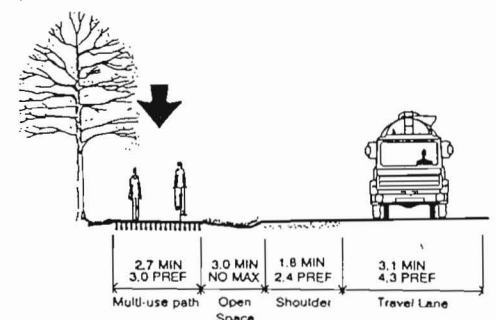
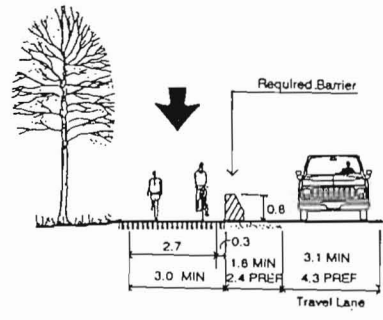
TRAIL DESIGN OPTIONS : Hiking Path
FOR PEDESTRIANS



TRAIL DESIGN OPTIONS : Walking Path
FOR PEDESTRIANS
Less than 500 users per day



TRAIL DESIGN OPTIONS : Multi-Use Path
FOR PEDESTRIANS AND CYCLISTS
Less than 500 users per day

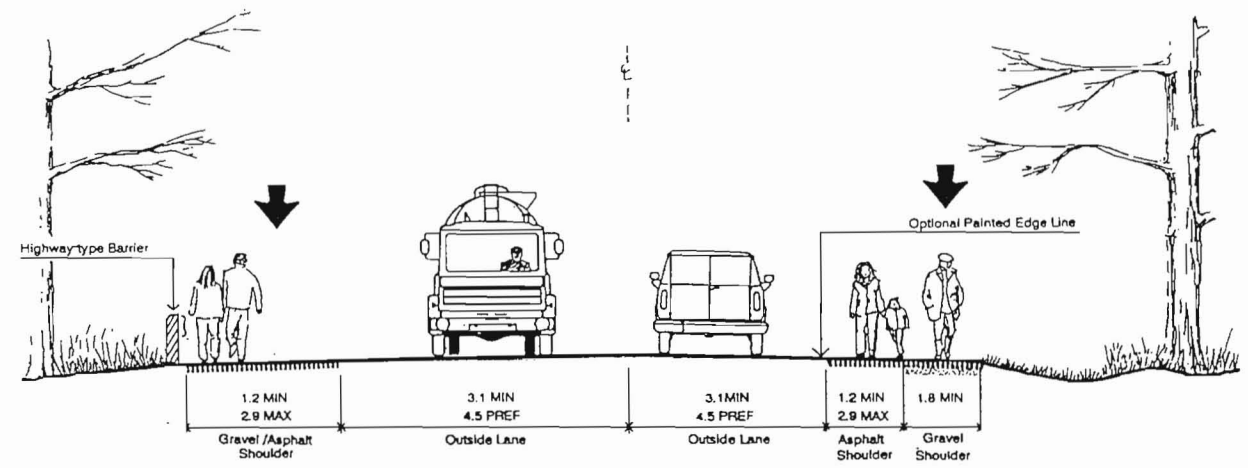


Rural Arterial

Provincial Highway

Travel Surface → |||||

TRAIL DESIGN OPTIONS : Multi-use Path on Shoulder
FOR PEDESTRIANS AND CYCLISTS



TRAIL DESIGN OPTIONS : Gravel/ Asphalt Shoulder
FOR PEDESTRIANS

Rural Collector

Travel Surface → |||||

PARK TO PARK TRAIL

ARTHUR ANDERSEN & Co. / THE PLANNING PARTNERSHIP / VICTOR FORD AND ASSOCIATES INC